











-  Rivers and canals
-  Roads and highways
-  County boundaries
-  Telemetry site

- Water level compared to historical data, after long-term trends are removed:
-  Insufficient information available to compute water-level statistics
  -  In lowest 10 percent of past water elevations
  -  Within lowest 10 to 30 percent of past water elevations
  -  Within 20 percent of the median of past water elevations
  -  Within highest 10 to 30 percent of past water elevations
  -  In highest 10 percent of past water elevations

**Water levels at selected sites near Miami Springs, Miami-Dade County, Florida,  
Based on PROVISIONAL DATA, as of August 21, 2008.**