







Rivers and canals
 Roads and highways
 County boundaries
 Telemetry site



Water level compared to historical data, after long-term trends are removed:

 Insufficient information available to compute water-level statistics
 In lowest 10 percent of past water elevations
 Within lowest 10 to 30 percent of past water elevations
 Within 20 percent of the median of past water elevations
 Within highest 10 to 30 percent of past water elevations
 In highest 10 percent of past water elevations

**Water levels at selected sites in Martin County, Florida,
 Based on PROVISIONAL DATA, as of August 27, 2008.**